

VISITOR INFORMATION

WELCOME

We are looking forward to your visit! Here are details and materials to help you better understand what to expect.

GETTING HERE

Pantex is located approximately 20 miles east of the Rick Husband Amarillo International Airport.

See [Driving Directions](#)

Our address is: **FM 2373 & Hwy 60, Amarillo, TX 79120**

PARKING

Visitors park and enter on the east side of Building 16-12.

See [Parking Map](#)

ENTRY REQUIREMENTS

Identification and/or Citizenship Requirements

When you arrive for your visit, please be prepared to provide two forms of government identification such as your driver's license or U.S. passport when you check in with Visitor Services. If you are an uncleared visitor — meaning you do not hold a federal security clearance - two forms of identification must be provided prior to being issued a visitor badge. The first form of identification is a government-issued photo ID. The second form is proof of U.S. citizenship.

The following forms of citizenship are accepted:

- Current U.S. passport or passport card
- Certified birth certification issued by the city, county, or state of birth
- Certification of birth abroad or certification of report of birth issued by the Department of State
- Certificate of Naturalization
- Certificate of U.S. Citizenship
- Documented proof of citizenship through a Department of Energy recognized database

Access will be denied or delayed until acceptable identity documentation is provided.

Once all of these procedures and paperwork are complete, access to the Complex will be granted and you can begin your visit.

If you have any questions, contact Personnel Security at 806.477.3909



HOTELS & RESTAURANTS

Amarillo offers many choices for lodging and dining during your stay. Check out visitamarillo.com for a hotel listing and restaurant guide. Hotels include the Marriott Fairfield, the Courtyard Marriott, the Residence Inn, the Fairfield Suites, the Homewood Suites, the Holiday Inn West, and the Hampton Inns. Check the website for their proximity to the airport. Most hotels are 30 minutes from Pantex.

See [Amarillo Area Map](#)

Restaurants include:

- Cellar 55
- X- Steakhouse
- 575 Pizzeria
- Braceros
- Hummers
- OHMS Cafe and Bar
- Drunken Oyster
- The Acai Bar
- FAVs
- Salad Barn
- West Texas Fresh ("WTF")
- Blue Sky
- The Big Texan
- Six Car Pub & Brewery
- The Plaza Restaurant
- Jorge's Mexican Bar & Grill
- Bagel Place
- Crazy Larry's Pit BBQ
- Spicy Mike's BBQ Haven
- Macaroni Joe's Pasta House
- Toscana (inside The Barfield)
- Sai Indian Cuisine
- Sharky's Buritto Company
- Joe Taco Mexi-Cafe
- Yellow City Street Food
- Route 66 Family Buffet
- Butterlove Dinnerhouse
- Ruffled Cup
- Cask & Cork
- Sushi House
- Kabuki Romanza
- El Tejavan
- Georgia Street Taphouse
- Ye Olde Pancake Station
- Jimmy's Egg
- Brickstreet (in Panhandle, TX)
- Panther Pizza (in Panhandle, TX)
- Metropolitan
- Pescaraz
- Fire Slice Pizzeria
- Delvin's
- Spicy Mike's
- Napolis
- Bubba's
- Coyote Bluff Cafe
- Public House
- Crush Wine Bar & Grill
- Cada Vez
- Homeplate Diner
- Tyler's BBQ
- Dyer's BBQ
- Youngblood's
- Palio's Pizza Cafe
- Indian Oven
- Torchy's Tacos
- Fuzzy's Taco Shop
- Walk-Ons
- Sunday's Kitchen
- Bubba's 33
- Cafe Marizon
- Savor Tapas Bar
- Valore Italian Grill
- Lazy Gator
- The Lost Cajun
- My Thai
- Fun Noodle Bar
- Thai Menu
- Young Sushi
- Hud's
- Longhorn Steakhouse
- Hoffbrau Steaks
- Roosters Cafe

DRIVING DIRECTIONS

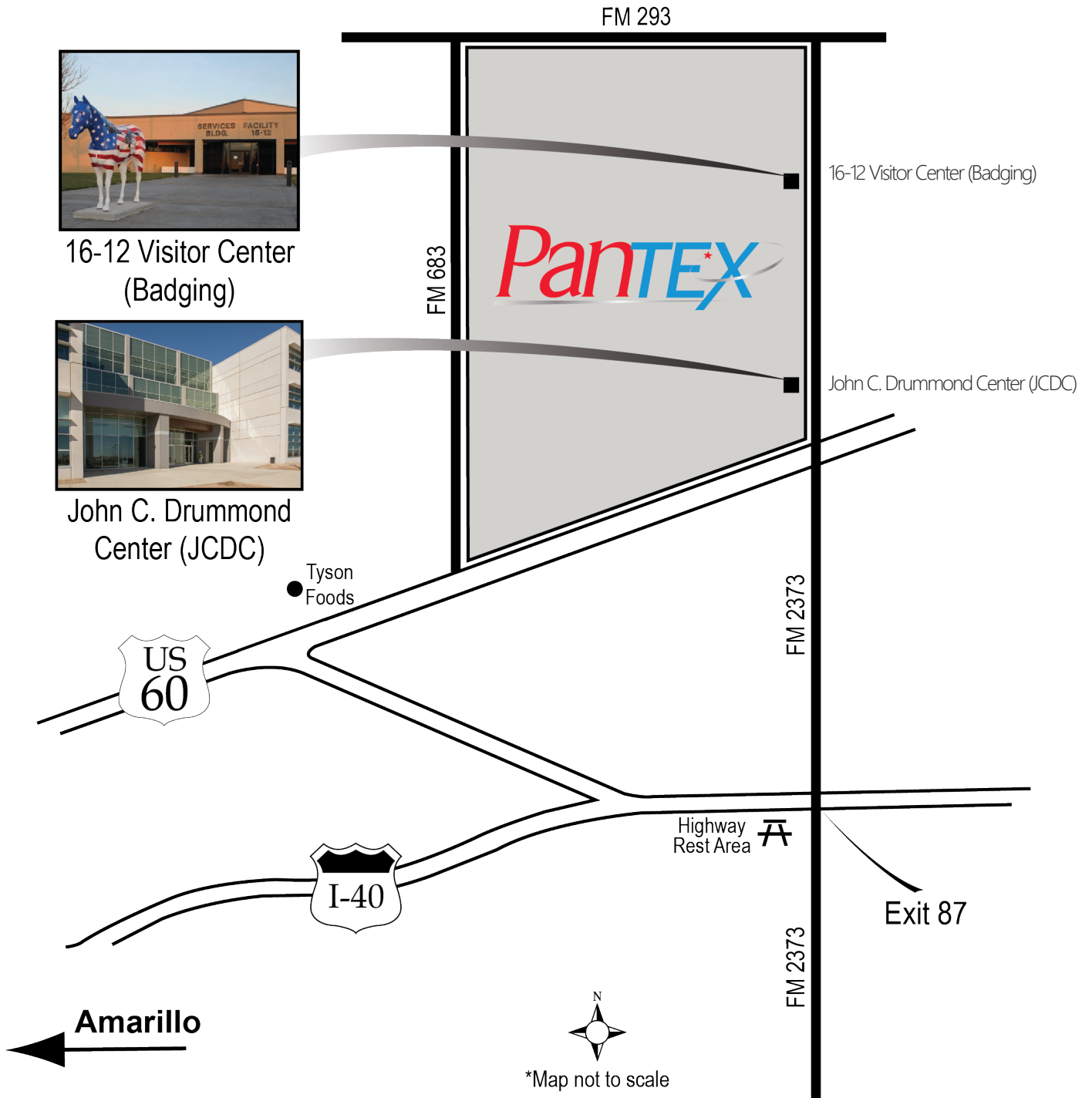
FROM AMARILLO

Take I-40 East to FM 2373 (Exit 87).

After exiting I-40, bear left to a stop sign. Turn left onto FM 2373.

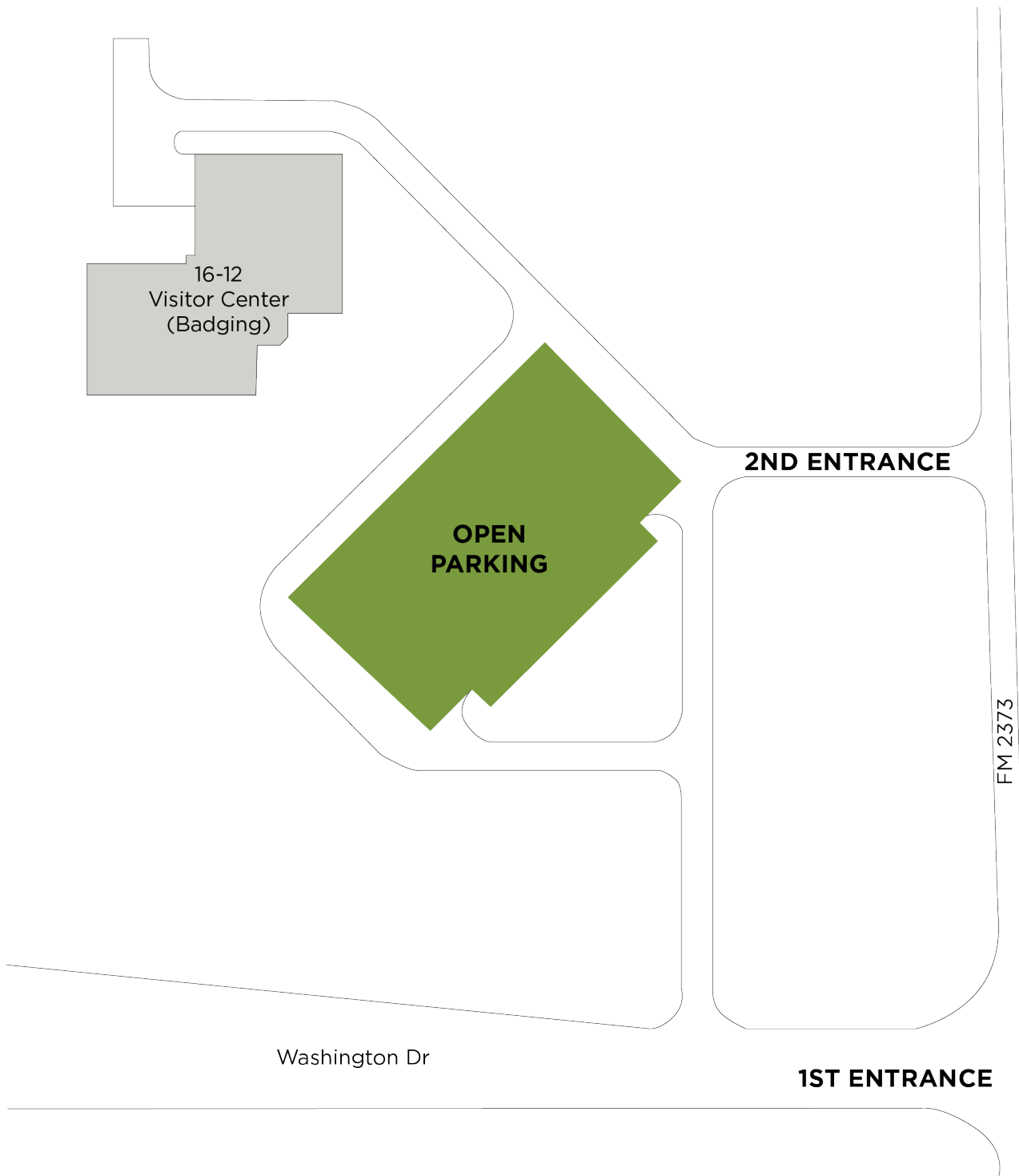
Go approximately 6 miles on FM 2373 - pass over US Highway 60 - Pantex is on the left.

- a) Take the second entrance and park at Building 16-12 Visitor Center for badging.
- b) After badging, drive to the John C. Drummond Center (JCDC) and enter the main entrance.
- c) Meet your POC at the John C. Drummond Center (JCDC).



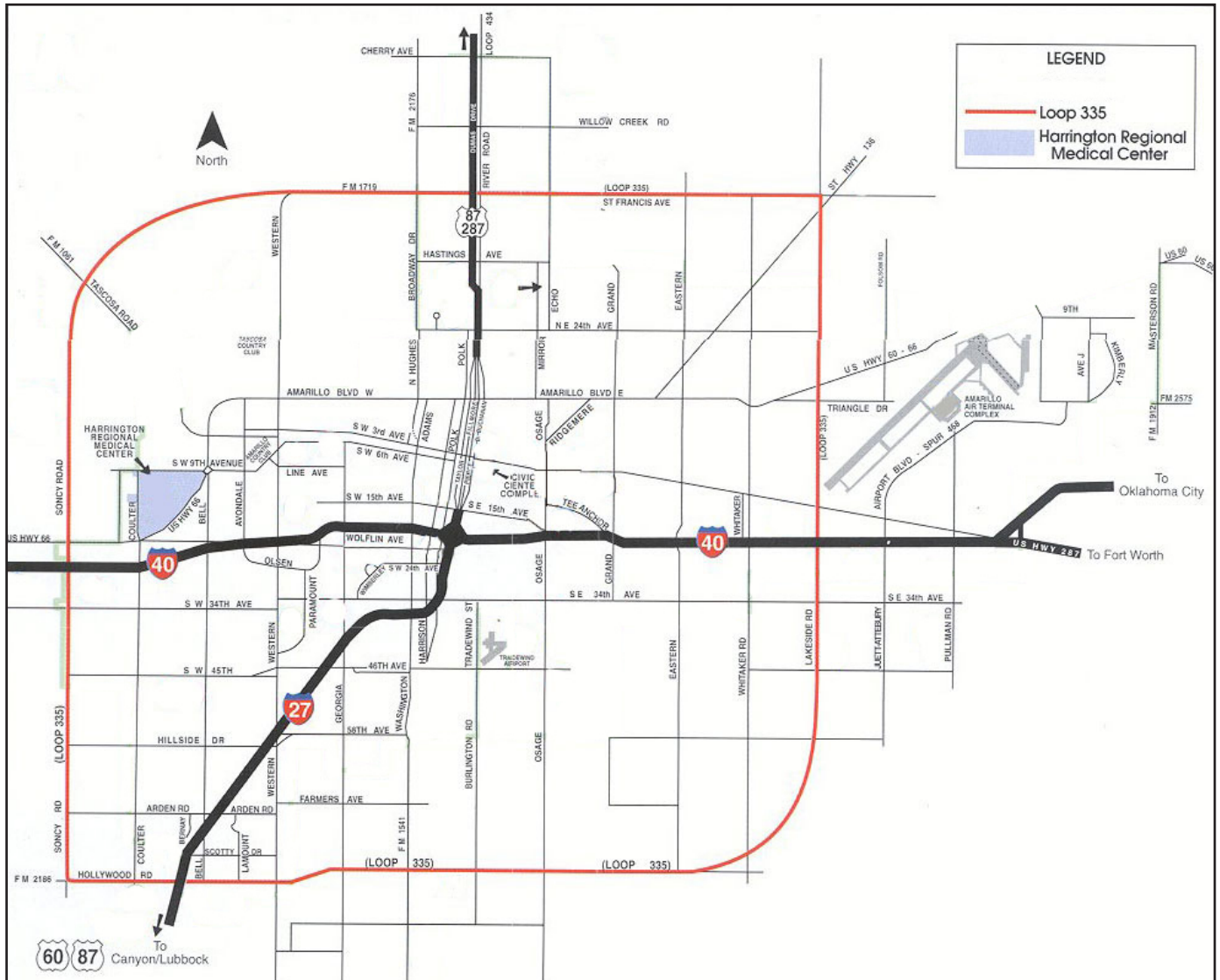
PARKING MAP

Take the second entrance and park at Building 16-12 Services Facility.
It is open parking except for state handicap and government vehicle spots.



AMARILLO AREA MAP

Pantex is located to the east towards Oklahoma City.



Map courtesy of Amarillo Convention & Visitor Council.